

Distribution patterns, population status and conservation of *Melanosuchus niger* and *Caiman yacare* (Crocodylia, Alligatoridae) in oxbow lakes of the Ichilo river floodplain, Bolivia

Ximena Aguilera^{1,2}, Jorge S. Coronel^{1,2}, Thierry Oberdorff⁴ & Paul A. Van Damme³

1. Unidad de Limnología y Recursos Acuáticos (ULRA), Universidad Mayor de San Simón, Cochabamba, Bolivia.
2. Laboratory of Aquatic Ecology, Katholieke Universiteit Leuven, De Beriotstraat 32, 3000 Leuven, Belgium; Jorge.Coronel@bio.Kuleuven.be
3. Asociación Fauna Agua, Cochabamba, Bolivia; faunagua@yahoo.com
4. Institut de Recherche pour le Développement (IRD), DMPA, Muséum National d'Histoire Naturelle, 43 rue Cuvier, 75005 Paris, France; oberdorff@mnhn.fr

Received 05-III-2007. Corrected 25-IX-2007. Accepted 19-XI-2007.

Abstract: *Caiman yacare* (lagarto) and *Melanosuchus niger* (black caiman), sympatric species in the Bolivian Amazon basin, have been severely overexploited in the past. We present the results of a standardized survey of *C. yacare* and *M. niger* populations in order to evaluate their actual population status in twelve oxbow lakes of the Ichilo River floodplain. Additionally we explored the effect of environmental and anthropogenic variables on caiman distribution patterns. The average density of *C. yacare* and *M. niger* in the shoreline of floodplain lakes was of 6 and 1 ind/km, respectively. For both species, the population was composed mainly of juvenile individuals. We used regression tree analysis (RTA) to assess patterns of *M. niger* and *C. yacare* densities with eight environmental and two anthropogenic variables. The RTA analysis showed that the variation in the densities of both *C. yacare* (52.4 %) and *M. niger* (36.8 %) was related to water conductivity. For *C. yacare*, higher densities occurred at higher values of water conductivity, while *M. niger* densities followed an opposite trend, resulting in relatively well spatially segregated populations of the two species. After excluding conductivity, Lake-River Distance (LRD) was shown to be the main splitting variable in the RTA analysis. The observed distribution patterns may be the result of the historical post-hunting situation, in combination with differences in habitat selection by the two species, and competitive exclusion processes between the two species. *M. niger*, a species reported to be recovering slowly from previous low population levels, appears relatively well protected in the Ichilo river floodplain. Rev. Biol. Trop. 56 (2): 909-929. Epub 2008 June 30.

Keywords: Bolivian Amazon, *Caiman yacare*, floodplain lakes, *Melanosuchus niger*.

Before the 1950s, the crocodylian species *Melanosuchus niger* (Spix, 1825) (black caiman) and *Caiman yacare* (Daudin, 1802) (locally called "lagarto") were widely distributed in the upstream Amazon basin in Bolivia, Perú, Ecuador, Colombia and Venezuela (Medem 1983, Ergueta and Pacheco 1990). From 1950, they became an important economic resource due to the high price of their skins (Ojasti 1996). The demand of crocodylian's skins, especially in European and North American markets, led to a massive overexploitation

of *M. niger* first, and *C. yacare* afterwards (Ojasti 1996), provoking a considerable drop in population sizes and driving the former species to the border of extinction (Brazaitis 1989, Thorbjarnarson 1998). Besides hunting, other factors such as habitat perturbations caused by the wood extraction and deforestation for farming also contributed locally to their depletion (Abercrombie *et al.* 1982, Godshalk 1982).

In Bolivia, legal action to stop the crocodylian hunting was undertaken for the first time in 1961, when the authorities determined to

forbid hunting between July and January each year. In 1967, a total prohibition for hunting was decreed, and later ratified in 1990 and in 1993, in agreement with international recommendations. *M. niger*, considered to be a species with a high risk of extinction by IUCN, was listed in Appendix I of CITES (Convention on International Trade in Endangered Species of Flora and Fauna). On the other hand, *C. yacare*, which was listed in Appendix II of Cites, in Bolivia was considered a species with a low risk of extinction by Pacheco and Aparicio (1996).

As a result of local and international conservation efforts, *Melanosuchus niger* recuperated slowly from previous low densities in areas with difficult access, such as remote oxbow lakes and marshy non-riverine wetlands (Pacheco and King 1995, Pacheco 1996, Liceaga *et al.* 2001, Llobet, pers. comm.). On the other hand, recent surveys of *C. yacare* populations in Bolivia revealed that this species has recovered in almost all areas of its original distribution, and particularly in the savanne lowland in the department of Beni (Pacheco and Llobet 1998, Aparicio *et al.* 1999). In 1999, after a decade of recuperation of *C. yacare* populations, Bolivian authorities modified national legislation, giving pace to a sustainable use of the species (Godshalk 1997, Llobet and Aparicio 1999, Llobet *et al.* 2004). Based on studies that showed its recovery in its original distribution range, cropping of *C. yacare* in the Amazonian departments of Beni, La Paz and Santa Cruz was legalized.

In the Ichilo river floodplain, *C. yacare* and *M. niger* are sympatric species (Medem 1983). Though King and Videz-Roca (1989) and Llobet and Goitia (1997) failed to find black caiman (*M. niger*) in this area, local indigenous people confirmed in 1998 that both species were still present in the inundated floodplains, the oxbow lakes and occasionally in the main river channels (Van Damme, unpubl. data). In this area, legal hunting of *C. yacare* is forbidden and illegal hunting for pelts is thought to be insignificant. The main threat to both species seems to be general human

disturbance (such as navigation). Moreover, there is a general belief that accidental capture or drowning in commercial fishing nets represents a major impact on caiman populations; however this was never investigated in detail.

The objectives of this study were 1) to determine the population status of *C. yacare* and *M. niger* in the oxbow lakes of the Ichilo river flooding area; and 2) to assess the environmental and anthropogenic factors that influence the distribution and abundance of both species in the study area. This study aims to contribute to a better understanding of the influence of actual and historical disturbance on distribution patterns of caiman species in Bolivia, which is a prerequisite for the design of effective conservation strategies.

MATERIALS AND METHODS

Study area: the study was carried out in 12 oxbow lakes of the Ichilo river floodplain, situated between 16°40' S and 16°05' S, and between 64°36' W and 64°53' W. These coordinates embrace an area of approximately 1 000 km², which is ecologically defined as "riverine varzea forest" (Maldonado *et al.* 1996, Navarro and Ferreira 2000, Navarro and Maldonado 2002). The varzea forest is flooded annually during short intervals, through a polymodal and unpredictable flood pulse (Maldonado *et al.* 1996). During some years, the varzea forest does not inundate, and varzea lakes receive variable amounts of river water through channels which connect them with the main river (Bourrel *et al.* 1999). Oxbow lakes are characterized by variable amounts of emergent macrophytes, locally called tarope (*Eichornia azurea*) and yomomo (*Cyperus cf. giganteus*).

Puerto Villarroel, situated at 16°49' S and 64°47' W on the Ichilo riverbank, is one of the most important fishery ports in Bolivia. Ninety five percent of the annual catch of the commercial fishermen, which fluctuates between 30 and 60 tons, is captured downstream between the town of Puerto Villarroel and the confluence of the Ichilo and Grande rivers. Eighty five percent of the annual catch

is captured in the river channel, and the rest is captured in floodplain lakes (Van Damme, unpubl.). Indigenous people possess property rights over their territory on the left bank of the river, but only few floodplains in their Indigenous Territory are effectively protected against entering commercial fishermen.

Caiman data: nocturnal spotlight counts of caimans (*M. niger* and *C. yacare*) were conducted in the study area between October and December in 1999 and in December 2000. In total, 68 km were sampled in 1999, and 48 km in 2000. The survey methods were based on Pacheco (1996) and Llobet and Goitia (1997). Both easily accessible oxbow lakes and remote oxbow lakes with difficult access were sampled. Because it was not possible to survey all the perimeter of each lake, randomly selected stretches were surveyed. On each lake, four transects of 1 Km were carried out using routes measured by a handheld global positioning system (GPS). The counts of crocodylians in the oxbow lakes were conducted using an aluminum canoe, from which caimans and alligators were located, using a 12 volt hand light. Transects were traversed before dark to record habitat and navigational hazards. Inclement weather and periods of elevated water levels were avoided. Counts were expressed as ind/km of shoreline (Pacheco 1996). In this paper, "black caiman" refers to *M. niger*, whereas "lagarto" refers to *C. yacare*. We distinguished both species by the shape of the skull (i.e. *M. niger* has distinctly larger eyes, and a narrower snout than *C. yacare*) and, upon approaching more closely, by the difference in skin color (as its name indicates *M. niger* is darker than *C. yacare*).

Caimans were approached as closely as possible, in order to estimate their total length (Brazaitis 1989). We estimated the total length of the specimen (from the anterior tip of the snout-vent to the posterior tip of the tale) based on the size of the skull. We used for this the approach based on the relationship between the length of the skull and the total length of the body (Magnusson 1983, Cisneros and Van

Damme 2005). During the present study, some juvenile individuals were captured and measured. Cisneros and Van Damme (2005) and Cisneros (unpubl. data) tested the reliability of this method through the capture of 31 individuals of all size classes. According to their lengths, *C. yacare* were classified in four year classes: I (neonates; <0.50 m), II (juveniles; 0.50<x<1.2 m), III (subadults; 1.2<x<1.8 m), and IV (adults; x>1.8 m), whereas *M. niger* individuals were classified in year classes I (neonates; <0.50 m), II (juveniles; 0.50<x<1.2 m), III (subadults; 1.2<x<2 m), and IV (adults; x>2 m) (Ayarzagüena 1983, Pacheco 1990).

Environmental variables: the minimum distance between each oxbow lake and the main channel of the Ichilo River (Lake-river distance; LRD) was calculated using LANDSAT satellite images. Connection of lakes and river channel by creeks was not taken into account because of lack of information. Walking time (variable TIME) was the time spent to walk from the river to the lake at normal walking speed. The perimeter (variable PERI) and surface (variable SUPE) of the oxbow lakes were calculated from digitized topographical maps at a scale of 1:50 000 (year 1988) that were corrected by LANDSAT satellite images of the year 2000. Shore Line Development (SLD) of oxbow lakes was calculated in order to provide additional information on lake morphology. SLD was calculated as $D/2 \sqrt{\pi A}$, where D is the lake perimeter and A is the lake surface. Digitalization and automated calculation of perimeters and surfaces were carried out by ILWIS software. Six additional local environmental variables were measured at each oxbow lake: mean lake depth (m) (variable PRME), maximum lake depth (m) (variable PRMA), water transparency (cm Secchi depth) (variable TRAN), water conductivity ($\mu\text{S}/\text{cm}$) (variable COND), % of cover with tarope (*Eichornia azurea*) (variable TARO) and % of cover with yomomo (*Cyperus* cf. *giganteus*) (variable YOMO). Macrophyte cover (the percentage of the total lake surface covered by either tarope or yomomo) was estimated by visual observation.

Anthropogenic variables: fishing data from commercial fishermen of Puerto Villarroel from three consecutive years (1998-2000) were analyzed in order to quantify accidental capture rates of crocodylians in nets in the Ichilo River basin. The fisheries data allowed the computation of the number of days fishermen used gill nets, as opposed to other fishing methods, such as hooks, fishing lines or harpoon. Emphasis was given to gill net data because gill netting is the only method that leads to accidental crocodylian mortality. Data on the number of caimans drowned in fishing nets in oxbow lakes were extracted from fisheries data collected by the fishermen.

Fisheries data allowed computation of annual fishery effort in individual oxbow lakes. In 1998, all fishermen of Puerto Villarroel together fished 5 355 man-days, in 1999 6 638 man-days and in 2000 4 341 man-days. Commercial Fisheries Disturbance (variable CFD) of lakes was defined as the number of man-days that fishermen entered the lakes. We used CFD as a general indicator of human disturbance of caiman populations provoked by external people entering the area. CFD is thought to reflect both the disturbance caused by accidental drowning of caimans in fishing nets and general disturbance caused by presence of humans.

Apart from commercial fisheries, caiman populations in oxbow lakes may also be disturbed by the indigenous people themselves that use the lakes for subsistence fishing. The visiting intensity of lakes by indigenous people was estimated as the number of permanent canoes recorded (variable CANO) in lakes.

Data analysis: Pearson correlation test was used to test correlations between environmental and anthropogenic variables. A Canonical Correspondence Analysis (CCA) was conducted to identify the relative importance of environmental and human factors in explaining caiman distribution patterns. CCA selects the linear combination of environmental variables that maximizes the dispersion of the caiman scores (Jongman *et al.* 1987). The

CCA allowed for simultaneous representation of sampling sites, explanatory variables and species class centroids in a reduced ordination space of orthogonal axes. Subsequently, associations between *C. yacare* and *M. niger* densities (all size classes and averaged between the two years) and the set of explanatory variables were evaluated using regression tree analysis (RTA), a binary partitioning technique (Breiman *et al.* 1984). For each partition, RTA picks the variable that minimizes the residual sum of squares (RSS) of the two subgroups, relative to the parent group. The values of the selected explanatory variable over each subset define a splitting threshold, and the mean of the dependent variable values in each subgroup is the predicted value for this subgroup. This process is recursively and independently continued on each subgroup, checking all divisions and variables, until additional splits provide minor further reduction in the RSS. Environmental variable TRAN was excluded from this analysis due to a missing value for lake "Los Limones". The minimum number of lakes allowed in each node was four.

The available caiman data were used to estimate the number of caimans in oxbow lakes that were not visited during the survey (total sample size =159). For this purpose, RTA analyses on the lagarto (*C. yacare*) data were re-assessed without entering conductivity (COND) and tarope cover (TARO) (the two first splitting variables) in the models, as these two variables were not available for most of the 159 oxbow lakes. The mean density values obtained for each split in the trees were then used to calculate densities for both *C. yacare* and *M. niger* in the 159 lakes. The main Ichilo river channel and clear-water tributaries Ibabo, Useuta and Landivar were excluded from the analysis. All statistical analyses were performed using STATISTICA 6.0 and SYSTAT 9.

RESULTS

Counts and population structure of *C. yacare* and *M. niger*: in 1999, 58 black caimans and 341 lagartos were counted in the

12 surveyed oxbow lakes, whereas in 2000 a total of 34 black caimans and 297 lagartos were encountered. In both years, only four of twelve (33%) sampled lakes contained *M. niger*, whereas *C. yacare* was observed in all of them. In both years, the 87.4% were lagartos, and the remaining 12.6% were black caimans.

During 1999, the highest density of juvenile, subadult and adult *C. yacare* recorded in an oxbow lake was 10.5 ind/km of shoreline (oxbow lake Corte Chori), and the highest density of *M. niger* was 6.8 ind/km of shoreline (in the oxbow lake of Capernaúm). In the year 2000, the highest density of *C. yacare* was 7.3 ind/km of shoreline (Corte Pistola oxbow lake), whereas the highest density of *M. niger* was 4.8 ind/km of shoreline (in oxbow lake Las Flores II) (Table 1). In the main channel of the Ichilo River, the population density of *C. yacare* was 6 ind/km of shoreline in 1999, which was in

the same range as the density of this species in nearby lakes. Black caimans were absent in the main river channel in 1999.

In both years, of all lagartos recorded in the oxbow lakes, 40% were class I individuals in contrast to the 8% of all black caimans (Fig. 1). The distribution of newly born caimans generally followed the distribution patterns of subadults and adults, *C. yacare* newborns being found in most of the oxbow lakes, whereas *M. niger* newborns were only found in remote lakes, and were strongly correlated with adult individuals of the same species (Pearson correlation; $r=0.97$, $p<0.0001$). After excluding group I individuals of *M. niger*, 78% of individuals in 1999 and 65% of individuals in 2000 (Fig. 1) belonged to class II. In 1999, most of the *C. yacare* belonged to year class II (53%), whereas in 2000, more *C. yacare* belonged to size class III (51%) (Fig. 1). In both species,

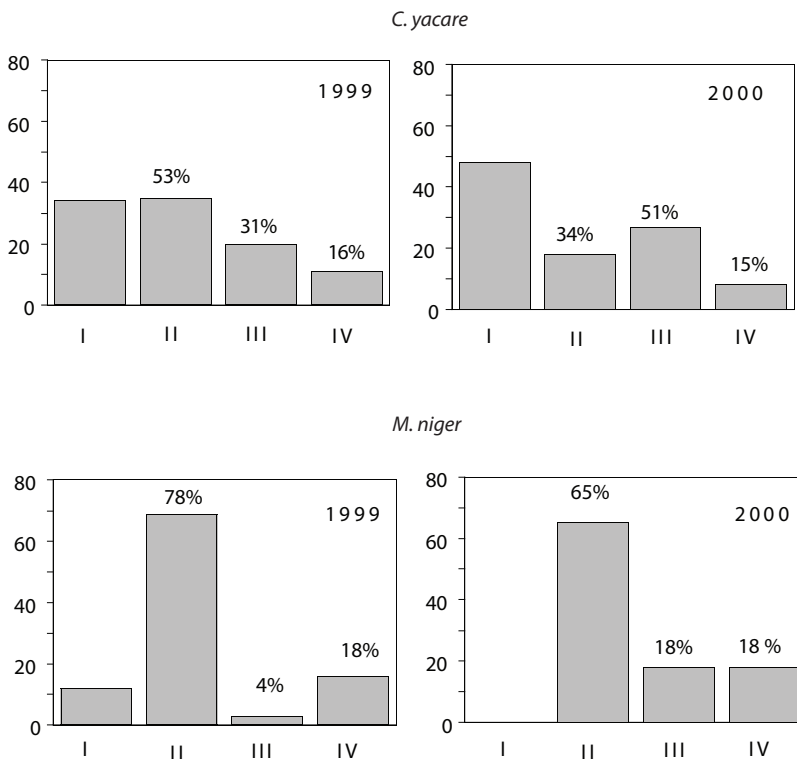


Fig. 1. Size frequencies of *C. yacare* and *M. niger* in oxbow lakes of the Ichilo river floodplain (pooled data of 1999 and 2000). Size classes are defined in Material and Methods. The value above each bar represent the proportion of crocodiles of groups II, III and IV after excluding newborns (group I).

TABLE 1
Mean observed density (ind/km) of C. yacare and M. niger in the oxbow lakes of the Ichilo river floodplain

Lake code	Oxbow lake	1999						2000					
		<i>M. niger</i> (M)			<i>C. yacare</i> (C)			<i>M. niger</i> (M)			<i>C. yacare</i> (C)		
		Newborns (I)	Juveniles/ Subadults/ Adults (II,III,IV)	Newborns (I)	Newborns (I)	Juveniles/ Subadults/ Adults (II,III,IV)	Newborns (I)	Newborns (I)	Juveniles/ Subadults/ Adults (II,III,IV)	Newborns (I)	Juveniles/ Subadults/ Adults (II,III,IV)	Newborns (I)	Juveniles/ Subadults/ Adults (II,III,IV)
A	Carretón	0.0	0.3	1.0	2.8	0.0	0.0	0.0	0.0	0.3	5.3	5.5	
B	Corte Pistola	0.0	0.0	10.8	4.8	0.0	0.0	0.0	0.0	0.0	9.0	7.3	
C	Ubense	0.0	0.0	0.0	0.5	0.0	0.0	0.0	0.0	0.0	3.3	3.0	
D	Los Limones	0.0	0.0	1.5	6.0	0.0	0.0	0.0	0.0	0.0	2.8	1.5	
E	Corte Viejo	0.0	0.0	2.5	7.0	0.0	0.0	0.0	0.0	0.0	2.3	2.3	
F	Las Flores I	0.0	0.0	3.0	9.0	0.0	0.0	0.0	0.0	0.0	1.5	5.8	
G	Las Flores II	0.0	4.5	0.5	4.5	0.0	0.0	0.0	4.8	0.5	0.5	0.5	
H	Las Flores III	0.3	1.3	4.3	2.3	0.0	0.0	0.0	0.8	0.8	0.8	1.0	
I	Mamolo	0.0	0.0	2.8	3.5	0.0	0.0	0.0	0.0	0.0	0.0	3.0	
J	Ibabo	0.0	0.0	0.0	5.0	0.0	0.0	0.0	0.0	0.0	8.8	2.8	
K	Corte Chori	0.0	0.0	2.5	10.5	0.0	0.0	0.0	0.0	0.0	0.8	6.0	
L	Capernaum	1.5	6.8	0.0	0.8	0.0	0.0	0.0	2.8	1.0	1.0	0.0	

adult individuals (class IV) were relatively rare, always representing less than 20% of the total of juveniles, subadults and adults.

Environmental factors: the Pearson correlation between the explanatory variables measured in the 12 lakes surveyed (Tables 2, 3) revealed that percentage of cover with yomomo (YOMO) was positively correlated with Lake-River Distance (LRD), showing that remote lakes had a higher macrophyte cover, coinciding with a higher water transparency. Both mean lake depth and maximum depth were not significantly different between lakes close to the river and remote lakes. Walking time (TIME) was highly correlated to Lake-River Distance (LRD) ($r=0.83$, $p<0.01$) and was omitted from further analysis. The correlation between LRD and lake surface area was not significant ($p>0.05$), meaning that there were no large differences in size between lakes close to the river channel and remote lakes. There was a negative non-significant correlation between Lake-River Distance (LRD) and Conductivity (COND), suggesting that lakes with a high conductivity are close to and in

permanent connection with the main river channel. Coincidentally, there is a correlation between the variable COND and the number of canoes (CANO) in each lake. This is not surprising since local people usually enter in lakes that are close to the main river channel.

Effects of environmental and anthropogenic variables on caiman distribution patterns: CCA (direct gradient analysis) showed a strong association between caiman scores and environmental variables (Fig. 2). The first two axes explained together 89% of the total variance in the caiman data as explained by the environmental variables, the sum of the canonical eigenvalues being 0.64. The projection of the variables on the axis of variable water transparency (TRAN), Lake-River distance (LRD) and macrophyte *Cyperus* cover (YOMO) shows that *M. niger* is mainly found in lakes with the highest values for these variables, whereas *C. yacare* was mainly found in lakes close to the river, characterized by low water transparency, high conductivity (COND), higher commercial fisheries disturbance (CFD) and high tarope cover (TARO). There is also a

TABLE 2
Pearson Correlation Matrix of the twelve explanatory variables

	PERI	SUPE	LRD	TIME	PRME	PRMA	TRAN	COND	TARO	YOMO	CFD	CANO
PERI	1.00											
SUPE	0.62	1.00										
LRD	-0.23	-0.23	1.00									
TIME	-0.26	0.01	0.83	1.00								
PRME	0.27	0.01	-0.37	-0.45	1.00							
PRMA	0.25	0.02	-0.57	-0.58	0.89	1.00						
TRAN	0.04	0.24	0.46	0.39	0.12	-0.07	1.00					
COND	0.45	0.16	-0.37	-0.42	-0.23	-0.25	-0.28	1.00				
TARO	0.19	-0.10	-0.30	-0.47	0.51	0.58	-0.35	0.09	1.00			
YOMO	-0.32	0.13	0.70	0.76	-0.32	-0.42	0.70	-0.43	-0.31	1.00		
CFD	0.49	0.29	-0.43	-0.54	0.51	0.50	-0.26	0.13	0.66	-0.44	1.00	
CANO	0.78	0.57	-0.17	-0.16	-0.18	-0.25	0.04	0.80	-0.14	-0.17	0.14	1.00

Numbers in bold are statistically significant. Abbreviations of variables are given in the text and in Tables 2 and 3.

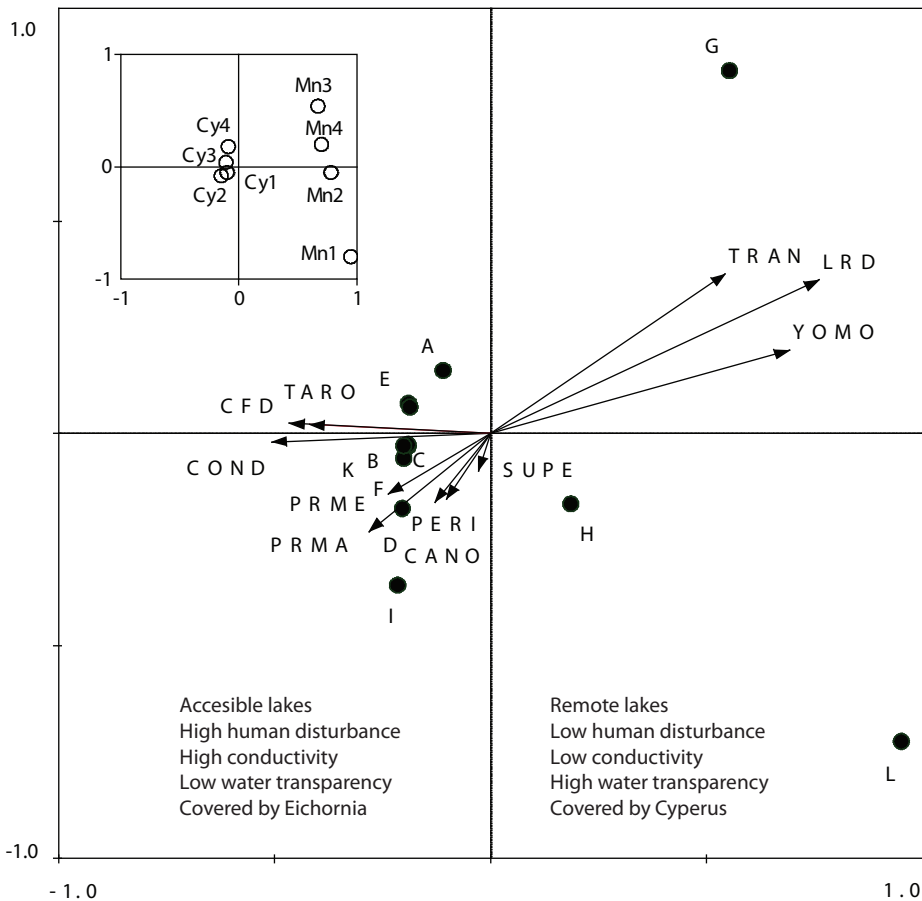


Fig. 2. CCA ordination biplot of oxbow lakes in the Ichilo river floodplain and environmental variables. Caiman scores in the plane formed by the same canonical axes are shown in inset (Cy=*C. yacare*; Mn=*M. niger*). The lakes L (Capernaum), G (Las Flores II), H (Las Flores III) and A (Carreton) harboured *M. niger* in decreasing abundance. All the other lakes only harboured *C. yacare*. Lake codes are given in Annex 1. Data points for species size groups are shown in the insert.

weak size gradient for black caiman; however there was no clear correlation with environmental variables. The projection of the lakes on the same plane shows a separation of lakes close to the river, dominated by all size classes of *C. yacare*, and remote lakes, with various proportions of *C. yacare* and *M. niger*. However, it should be noticed that, due to the small sample size used, the global CCA model was not statistically significant.

The Regression Tree Analysis (RTA) divided the observations of *C. yacare* into two groups according to water conductivity values less than 59 $\mu\text{S}/\text{cm}$ (CY1_a) and greater than

59 $\mu\text{S}/\text{cm}$ (CY2_a) and explained 52.4% of the variation in densities (Fig. 3). The RTA divided the observations of *M. niger* into two groups according to LRD values less than 1.55 km (MN1) and greater than 1.55 km (MN2) and explained 52.6% of the variation in densities (Fig. 4B). Corresponding *C. yacare* densities for groups CY1_a and CY2_a were, respectively, 3.88 and 9.42 ind/km, whereas mean *M. niger* densities for groups MN1 and MN2 were, respectively, 0.00 and 2.88 ind/km.

In remote lakes where *M. niger* was present, *C. yacare* reached relatively lower densities (Table 1). Combining the data obtained in

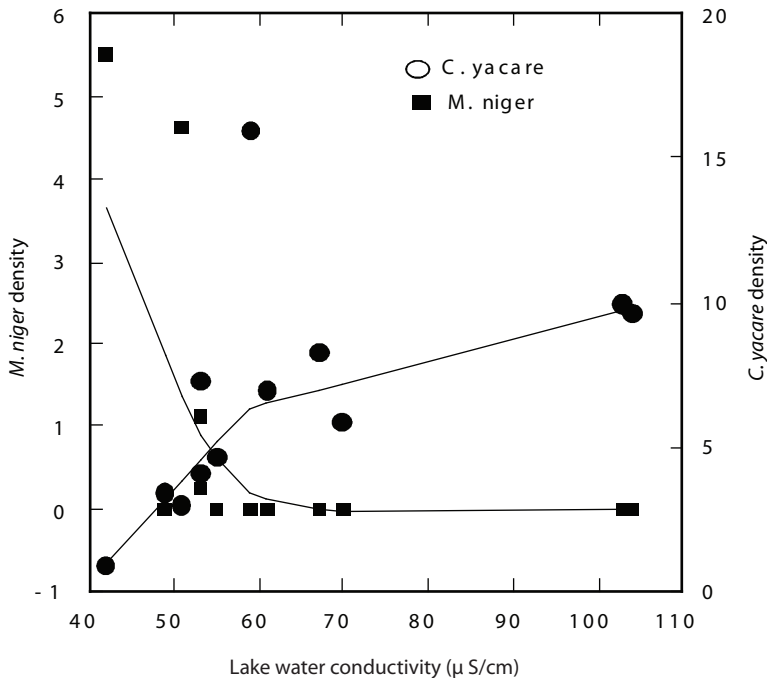


Fig. 3. Density of juvenile, subadult and adult *C. yacare* (white dots) and *M. niger* (black squares) in floodplain lakes of the Ichilo river as a function of lake water conductivity (main predicting variable in the Regression Tree Analysis). Data for 1999 and 2000 were pooled. Lines are LOWESS trend lines, tension=0.8.

1999 and 2000, there was a significant negative correlation between the two species densities (Pearson Correlation; $r=-0.60$, $p<0.05$).

Use of oxbow lakes by commercial and indigenous fishermen: in the study area, 159 oxbow lakes were identified using a LANDSAT image of August 2000. A few lakes have a permanent connection with the river channel, but most of them are not connected with the river channel at least during part of the year. The mean distance between oxbow lakes and river channel (LRD) was $1.15 (\pm 0.96)$ km (Table 3). The mean perimeter of the lakes was $3.22 (\pm 3.50)$ km (Table 3), the mean surface $0.28 (\pm 0.42)$ km². Most of the oxbow lakes were elongated and curved with an average Shore Line Development of $1.94 (\pm 0.73)$ Km.

Generally, fishermen in the period 1998-2000 had a preference for oxbow lakes situated close to the river channel and for

large-sized oxbow lakes. The perimeter of lakes that were visited during this period by fishermen was $5.87 (\pm 5.32)$ km, the mean Lake-River Distance (LRD) for visited lakes was $0.56 (\pm 0.43)$ km, well below the LRD value for all lakes (Table 3). More than 95% of the lakes visited by the fishermen in 1999 and 2000 had a Lake-River Distance shorter than 1.25 km (Fig. 4A). Lake Perimeter was significantly larger for visited lakes than for non-visited lakes, whereas Lake-River Distance of the former was significantly smaller (ANOVA) (Table 3).

The Commercial Fisheries Disturbance (CFD) and the number of canoes (CANO) in each of the 12 lakes (Annex 2) showed that in the three lakes controlled by indigenous people (Las Flores II, Las Flores III, Capernaum), commercial fishermen never entered. Five lakes (Carretón, Ubense, Los Limones, Corte Viejo, and Corte Chori) received a fisheries impact

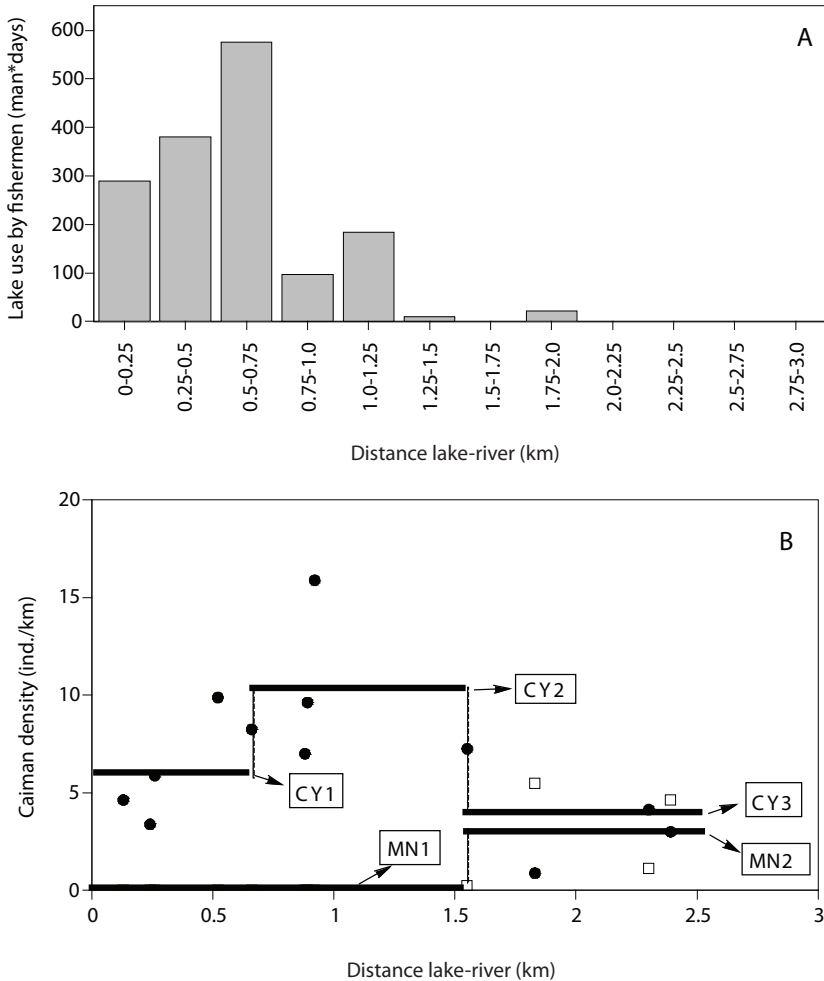


Fig. 4. (A) Oxbow lake use by fishermen in relation to river-lake distance; (B) Density of *C. yacare* (black dots) and *M. niger* (white squares) in twelve floodplain lakes of the Ichilo river in function of river-lake distance. Data for 1999 and 2000 were pooled. The CY and MN groups determined by Regression Tree Analysis are indicated.

of more than 100 man-days between 1998 and 2000. For the lake sample, no significant correlation was found between Commercial Fisheries Disturbance (CFD) and Lake-River Distance (LRD) ($r=-0.43$, $p>0.05$) (Table 2), showing that factors other than accessibility also influenced fishermen's behaviour.

The presence of canoes (CANO) in the lakes at the time of study which reflects lake use by local indigenous people, was not significantly correlated with lake-river distance ($r=-0.17$, $p>0.05$), but positively correlated

with lake perimeter ($r=0.78$, $p<0.01$) (Table 2). CANO and CFD were not correlated ($r=0.14$, $p>0.05$). The absence of any path between the river and lakes Corte Pistola and Las Flores II showed that these lakes, of all the lakes visited during the present study, received the lowest impact by humans.

Importance of accidental captures of *M. niger* and *C. yacare* by commercial fishermen; estimation of the number of caimans in 159 oxbow lakes: the number of *C. yacare*

TABLE 3
Average Lake-River Distance (LRD) and average Lake Perimeter (LP) for lakes that were visited and for lakes that were not visited by commercial fishermen in 1999 and 2000

	N	LRD (km) (± SD)	ANOVA	LP (km) (± SD)	ANOVA
All lakes	159	1.15 ± 0.96	-	3.22 ± 3.50	-
Lakes used by fishermen	34	0.56 ± 0.43	F = 17.9 (p < 0.001)	5.87 ± 5.32	F = 29.10 (p < 0.001)
Lakes not used by fishermen	125	1.31 ± 1.00		2.50 ± 2.38	

accidentally caught by fishing nets was 49 in 1998, 49 in 1999, and 24 individuals in 2000; only five *M. niger* were caught, three individuals in 1998 and two individuals in 2000 (Table 4). According to these data it was calculated that for each 32 fishing days one *C. yacare* was accidentally trapped in fishing net. In the case of *M. niger*, one individual was trapped each 332 fishing days.

Applying a RTA analysis on the lagarto data without entering conductivity (COND) and tarope cover (TARO) as independent variables, LRD became the predicting variable for *C. yacare*. Three groups were formed: at LRD < 0.66 km the *C. yacare* density was 3.82, at LRD between 0.66 and 1.55 km the estimated *C. yacare* density was 10.19 and at LRD > 1.55 the estimated density was 5.94 (Fig. 4B). The explained variance at the first split was 33.9%, and at the second split 27.4%. Using these *C. yacare* thresholds and the LRD-thresholds for *M. niger* shown in Fig. 4 B, the total population of subadults and adults of *M. niger* in the study area (only considering the 159 oxbow lakes) was estimated at 359 individuals, whereas the population estimation for *C. yacare* was 3 984 individuals. When newborns were excluded, the estimated number of *M. niger* and *C. yacare* was, respectively, 232 and 2 373. The total mortality of *C. yacare* in the oxbow lakes of the area during the 3 year period represented 5.4% of the estimated total of this species, whereas for *M. niger* it was 2.5% of the estimated total (resp. 9.1% and 3.9% when newborns are

excluded from the analysis). Whereas 16% of all the caimans in the sampled area were black caimans, only 4% of the caimans caught in fishing nets belonged to this species.

Estimations by fishermen of the length of drowned *C. yacare* revealed that 7.5% (N=4) belonged to size class II, 41.5% (N=22) to size class III and 50.9% (N=27) to size class IV. Two of the five *M. niger* that drowned in the fishing nets were reported to belong to size class III, and two of them belonged to size class IV. There is an under representation of smaller-sized *C. yacare* and *M. niger* in the bycatch.

DISCUSSION

***C. yacare* and *M. niger* population status:** recent surveys conducted in different localities in South America indicate that *C. yacare* seems to have recovered throughout most of its historical distributional range (Scott *et al.* 1990, Waller and Micucci 1993, King *et al.* 1994). In Bolivia, high numbers of this species have been recorded by King and Videz-Roca (1989), Pacheco (1990) and Aparicio *et al.* (1999) in the lowlands of the department of Beni, and, more recently, high densities were found all over tropical lowland Bolivia (Llobet *et al.* 2004). The present study area is not an exception and confirms existing trends: Llobet and Goitia (1997), who undertook a year-round study in the present study area, found that the the Ichilo river seems to contain a healthy

TABLE 4
Accidental captures of C. yacare and M. niger by fishing nets in the Ichilo river and oxbow lakes

Year	N° of trips/ Year	Mean duration of trips (days)	Total number of caimans caught during the year		Average number of Caimans caught per effort (= 100 man-days of fishing)		Average number of Caimans caught per effort (= 100 man-days of gill net fishing)	
			<i>C. yacare</i>	<i>M. niger</i>	<i>C. yacare</i>	<i>M. niger</i>	<i>C. yacare</i>	<i>M. niger</i>
1998	89	11	46	3	0.86	0.06	1.49	0.10
1999	142	11	49	0	0.74	0.00	1.81	0.00
2000	72	13	24	2	0.55	0.05	1.53	0.13

population distributed widely over its varzea lakes and main channel. The recovery of this species in the Amazonian white-water floodplains is thought to be the result of fast growth, high reproduction rates, and easy adaptation to the savanne lowlands, oxbow lakes and main river channels (Llobet *et al.* 2004). Brazaitis (1989) suggested that in these areas food is readily available for a vast lagarto population. The Ichilo river floodplain is a well protected area and probably offers optimal growing conditions for this species.

The Bolivian population of *M. niger*, on the other hand, was already greatly reduced when in the 1970's local and international authorities decided to prohibit trade. Monitoring of populations established that *M. niger* was greatly reduced in four of the seven countries of their natural distribution (Thorbjarnarson 1998). In Bolivia, surveys of *M. niger*, carried out in 1986 and 1987, evidenced that this species was still found in small numbers in many localities (King and Videz-Roca 1989); moreover, most individuals registered belonged to juvenile classes. Pacheco (1993), who counted *M. niger* in certain areas in Beni (north Bolivia), recorded densities below 19 ind/km in lakes and 1 ind/km in river channels. Surveys conducted in the Blanco and the Negro rivers in the department of Santa Cruz (north-east Bolivia) revealed densities of 1 ind/km of shoreline (Rebolledo-Garin and Tapia-Arauz 1994). Liceaga *et al.* (2001) recorded densities of 0.4 ind/km in old river arms connected with the Iténez River. These data show that remanent populations of *M. niger* species were present in the more remote areas of the Amazon basin, however in vast areas their density was, and probably still is, extremely low. The relatively long time needed by this species for recruiting reproductive individuals (Rebêlo and Magnusson 1983) may explain its slow recovery in Bolivia. The competition for food resources with previously established *C. yacare*, as was recorded by Vallejo *et al.* (1996), may make recovery even more difficult.

Llobet and Goitia (1997) suggested that *M. niger* was absent in the Ichilo river basin, but

this was probably because their survey did not include remote lakes, where this species seems to be confined. During the present study, local indigenous knowledge provided the basis for the localization of *M. niger* in the less accessible lakes.

Distribution patterns of *C. yacare* and *M. niger*: our data reveal occurrence of habitat partitioning between *C. yacare* and *M. niger*, as was reported in other parts of the Amazon (Magnusson 1985, Herron 1994, Rebêlo and Lugli 2001). According to Otte (1978), Medem (1983) and Herron (1994), black caiman prefers slow-moving waters and the isolated, generally deeper, oxbow lakes. Da Silveira and Thorbjarnarson (1999) stated that black caiman prefer heavily vegetated and remote interior lake systems. *C. yacare* seems to be less selective, and can be found in oxbow lakes, marshes, river channels and small creeks. However, it should be emphasized that many of the published statements on habitat selection of either species may reflect post-hunting situations (Magnusson 1982, 1985). In a nearly pristine

oxbow lake in Manu National Park (Peru), both species were present in almost equal proportions, however were spatially segregated (Herron 1994).

Apart from the observations made by Herron (1994), there exist no data that suggest which of the two sympatric species was dominant in the past. Present-day *C. yacare* populations might be stronger in the lakes where *M. niger* was intensively hunted in the past (accessible areas), whereas in areas where relict post-harvest populations of *M. niger* remained (most probably in remote lakes with difficult access), the latter might have out-competed *C. yacare*. Following this hypothesis, the present distribution patterns would still reflect the burden of historical harvesting. Probably, *C. yacare* has been able to recover faster in oxbow lakes with easy access as a result of low post-harvest levels of *M. niger*, combined with the higher recovery potential of the former species (Fig. 5). Unpublished data on caimans in the main channel of the Ichilo river in 1999 indicated the presence of *C. yacare* in all the transects, whereas no caimans were registered,

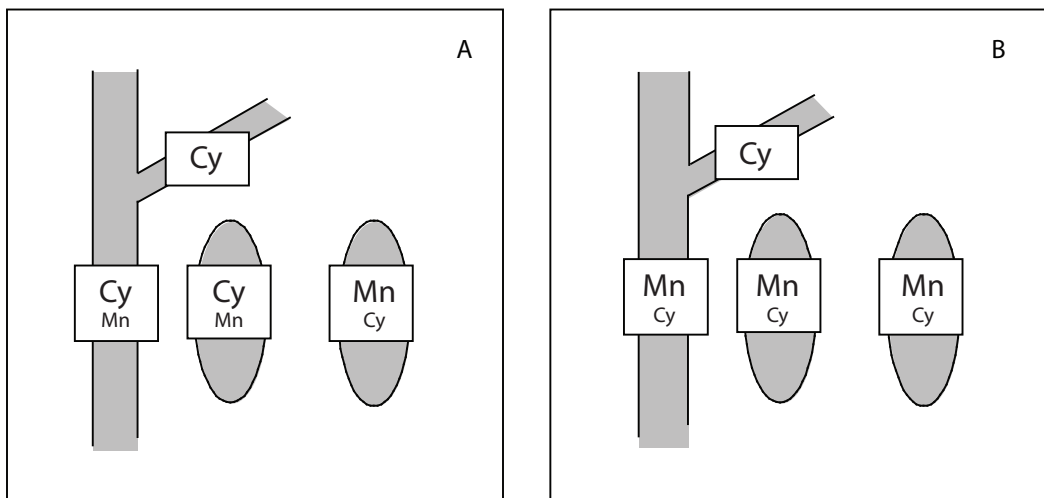


Fig. 5. Schematic diagram of the Ichilo river floodplain, showing the main river channel, a side river, an oxbow lake close to the river and an inland, remote oxbow lake. The two diagrams show possible climax distribution patterns: (A) *Melanosuchus niger* (Mn) is dominant in the remote lakes, whereas *C. aiman yacare* (Cy) is dominant in the rivers and in the lakes close to the river. This pattern might result from habitat segregation, and coincides with the present-day distribution pattern; (B) *Melanosuchus niger* is dominant in all larger water bodies, and *C. yacare* is pushed away to smaller river channels and specific microhabitats in lakes.

nevertheless indigenous people confirm to have observed occasional adult caimans in the river channel.

In the present study, there is some evidence that the distribution patterns of *C. yacare* and *M. niger* in the Ichilo river floodplain are influenced by lake characteristics. Black caiman seems dominant in far-away, clear water lakes covered by *Cyperus* cf. *giganteus*, whereas *C. yacare* seems predominant in accessible lakes located at a small distance of the river channel and characterized by low transparency. The regression tree analysis showed that one single variable (conductivity) was able to explain a high percentage of the variability in caiman densities encountered. Water conductivity is probably not the causal factor of observed distribution patterns, but co-varies with other variables indicative of the degree of isolation of remote lakes, such as water transparency and macrophyte cover.

The spatial segregation between *C. yacare* and *M. niger* may occur both between lakes and within lakes. In the latter case, segregation may result from within-lake microhabitat heterogeneity, not measured during the present study. Similar as was found by Herron (1994), *C. yacare* was always present in remote lakes, even in the ones where *M. niger* reached relatively high densities (Capernaum, Las Flores II), and this may be the result of the species selecting other microhabitats than *M. niger*. The fact that the relative number of *C. yacare* found in lakes dominated by *M. niger* was lower than reported in a Peruvian oxbow lake by Herron (1984) may be the result of the present survey method which might not have detected clusters of *C. yacare* in lake edges.

On the other hand, caiman distribution may be the result of competitive exclusion between the two species, though present-day distribution patterns may have been molded additionally by historical hunting processes. Medem (1983) argued that in the absence of *M. niger*, *C. yacare* occupies most of the locally available aquatic habitats, however, in the presence of adult *M. niger*, *C. yacare* occupies only the shallower oxbow lakes, presumably

to avoid being preyed upon by the former or, alternatively, as a result of being excluded from its preferred microhabitats. Several authors indicated that in the long term, and in the absence of humans, *M. niger* may out-compete *C. yacare* (Magnusson 1982, Magnusson and Rebêlo 1983). The generally higher *M. niger* densities found in the more remote lakes during the present study may support this assumption. According to this hypothesis, the larger and more dominant species, *M. niger*, will gradually exclude the smaller species, *C. yacare*, and a new stable equilibrium will occur once all the oxbow lakes are occupied predominantly by *M. niger*. This latter species, being a strong competitor, might also become dominant in the main river channels. *C. yacare* then might be obliged to retreat to a niche which is much narrower than the one it occupies nowadays. Nevertheless, it is thought that *C. yacare* will always be able to coexist in sympatry with *M. niger* because it is a better colonizer able to fill the small gaps left over by the latter species (Herron 1994).

It is not clear whether the interspecific competition between the two species suggested above would be the result of differences in resource exploitation or, alternatively, the result of direct interference between individuals. Both species feed on fish, reptiles and small mammals (Vasquez 1981, Medem 1983, Micucci and Waller 1995, Aparecida Santos *et al.* 1996, Da Silveira and Magnusson 1999, Horna *et al.* 2003) but there is not much empirical evidence so far for diet overlap or resource competition in specific areas. On the contrary, Magnusson *et al.* (1987) and Herron (1994) suggested that the large differences in head shape between the two species may reflect different foraging strategies. Given this evidence, and giving the strong territorial behavior of *M. niger* (Medem 1983), distribution patterns are probably more affected by direct competition between this species and the smaller *C. yacare*.

The effect of present-day human disturbance on caiman distribution patterns: the previous discussion tried to explain caiman

distribution patterns on the basis of factors such as historical hunting rate, microhabitat selection, interspecific competition and recovery potential. However, it should be asked as well in how far these patterns could be affected by present-day human disturbance. The results of the RTA-analysis (Fig. 4B) show that lakes very close to the river and used intensively by fishermen have a lower lagarto density than lakes at intermediate distances. A small number of *C. yacare* is removed yearly by fishermen from easily accessible oxbow lakes. Entering remote lakes in the Ichilo river floodplain requires hours of pulling canoes through densely vegetated channels, or transport of canoes through the forest, which is a reason why commercial fishermen and indigenous people prefer fishing in the more accessible lakes and streams. The number of *C. yacare* accidentally caught by fishermen between 1998 and 2000 was low and most of the individuals caught belonged to the subadult year class; smaller caimans generally passed the nets, whereas larger caimans generally escaped after destroying the nets.

Small-scale but continuous removal of *C. yacare* by fishermen may empty niches that may be occupied subsequently by black caiman. However, removal of intermediate-sized individuals by fishermen probably has only a small effect on intraspecific dominance patterns, and black caiman may not be able to take profit from this. During the present study, though fishermen are active in the area during various decades, no black caiman were found in accessible lakes.

It is not clear whether the absence of *M. niger* in accessible oxbow lakes in the Ichilo river floodplain is due to avoidance of unsuitable habitat, exclusion by previously established *Caiman yacare*, the result of intensive historical hunting, or whether it is caused by present-day human disturbance. The intensity of actual human disturbance is correlated with the accessibility of the different lakes and the distance of these to the river channel. However, direct mortality in the fishermen's bycatch is not the only human disturbance; Pacheco (1995) stated that black

caiman are very vulnerable to the mere presence of humans. In Perú (Herron 1994) and Brazil (Thorbjarnarson 1998), where relatively healthy populations of *M. niger* remained scattered in isolated areas, particularly in oxbow lakes and other marshy, non-riverine wetlands, the relative importance of actual and historical processes was also unclear.

The present data show that the direct or indirect disturbance of *M. niger* populations in remote lakes by fishermen is low because there is little overlap between fishing areas and actual *M. niger* distribution patterns. This is exemplified by the very small number of *M. niger* captured accidentally in any year. Rebêlo and Magnusson (1983) argue that *M. niger* is more vulnerable to hunting pressure than *C. crocodilus* due to slower growth rates, moreover spending more time at a size range that caiman hunters prefer.

The accidental caiman catch by fishermen reflects the observed caiman distribution patterns: because fishermen mainly fish in nearby lakes, they capture mainly *C. yacare*. Fisherman's behaviour is thus an important factor to consider in the design of strategies for caiman conservation. The impact on *M. niger* populations might increase if fishermen would shift their attention to far-away lakes. If the fishermen would increase their effort in accessible lakes, they also might have more impact on *C. yacare* populations than is now the case.

Present-day cropping of *Caiman yacare*, made possible by Bolivian legislation, may have a more significant impact on distribution patterns of both species than fisheries activities. In the study area, legal harvesting did not take place yet, but may be planned for the near future. Removal of adult *C. yacare* from lakes may empty niches for *M. niger*, which may benefit occupying again the habitats it occupied historically. The potential impact of legal *C. yacare* cropping, initiated in 1999 and in the framework of which between 30 000 and 40 000 adult alligators are captured each year (Llobet *et al.* 2004), on the related *M. niger* is considered to be high. The impact of cropping in some areas may be that important that

M. niger might be able to occupy most of its original habitat.

Conservation and management recommendations: in order to promote conservation of the caiman species it is crucial to protect some areas where there is a “surplus” population of smaller males that move out from the preferred forest lakes. In areas of extensive intact habitat or less visited by people, it is important to protect the nurseries, especially for *M. niger* (Thorbjarnarson 1998). In this sense, in the Ichilo river floodplain, it is important to take into account the differences among habitats where crocodylians are distributed. *M. niger* seems to prefer lakes with clear water and the deepest lakes generally covered by abundant macrophytes is where they can get good nesting places. Besides, these lakes are located far from the main channel. *C. yacare*, on the other hand, is a species that is present in all types of lakes, and it has even been found sharing the same lake with *M. niger* which could be competing by feeding and nesting resources (Magnusson 1982, Mourao *et al.* 1996).

The presence of indigenous communities may signify an efficient control against lake access by commercial fishermen. In the present study area, this type of local control may affect the long-term possibilities of caiman survival in the oxbow lakes on the left bank (which is part of indigenous territory). The presence of indigenous people and the difficulties of access are probably the main factors that influence the survival success of the Ichilo floodplain black caiman populations. Of the 12 studied lakes, those that contained black caiman fell within officially recognized indigenous territories. Any change in one of the mentioned factors may affect the conservation status of these vulnerable species in the future.

A careful investigation of the real impact of caiman drowning on populations may avoid charging commercial fishermen (cf. Platt and Thorbjarnarson 2000) who can otherwise play an important role in habitat conservation.

ACKNOWLEDGMENTS

We thank Milton Zapata for assistance in map interpretation. Guides from the Indigenous Territory (TCO) Yuracaré, Huascar Muñoz and Milton Zapata provided field support. This research was supported by the Inter-University Cooperation between the San Simón University (U.M.S.S.) of Cochabamba and the University of Leuven, through the Flemish Inter-University Council (VLIR). The first author received a M.Sc. scholarship from the VLIR. One anonymous referee read earlier versions of the manuscript and provided valuable comments. Bernard Hugueny (IRD) provided orientation during the statistical analysis of caiman data. We thank Nelly de la Barra for identification of macrophyte species.

RESUMEN

Caiman yacare (lagarto) y *Melanosuchus niger* (caiman negro), son dos especies simpátricas para la cuenca amazónica Boliviana que han sido severamente sobreexplotadas en el pasado. El objetivo de la presente investigación es el de evaluar el estado actual de su población en doce lagunas meándricas de la planicie del río Ichilo. Se realizaron conteos nocturnos de ambas especies entre octubre y diciembre de 1999 y diciembre del año 2000. La perturbación antropogénica fue medida como el número de días por año por pescador que visitan las lagunas. El promedio de individuos observados en las orillas de las lagunas estudiadas fue de 6 ind./km para *C. yacare* y de 1 ind./km para *M. Niger*. Para ambas especies la población estuvo compuesta mayormente por jóvenes. Los análisis de correspondencia canónica (CCA) separaron las lagunas que se encontraron cerca del río, dominadas por *C. yacare*, de las remotas, dominadas por *M. niger*. El “Análisis de Árboles de Regresión” (RTA por las siglas en inglés) de ocho variables ambientales y dos antropogénicas explicó un 52.4% de la variación de la densidad de *C. yacare* y un 36% de *M. niger* con la conductividad del agua. La alta conductividad coincidió con densidades mayores de *C. yacare* (lo opuesto para *M. niger*). Si se excluye la conductividad, la distancia de la laguna al río es el principal predictor. Factores históricos y humanos podrían estar jugando un papel importante en los patrones de distribución y abundancia de ambas especies en combinación con diferencias en la selección de habitats y/o procesos de competición exclusiva entre las dos especies. La especie *M. niger* se recupera muy lentamente de los bajos niveles de densidad poblacional

previos y está protegida en lagunas alejadas del canal principal del Río.

Palabras clave: Amazona boliviana, caiman yacaré, planos de inundación, *Melanosuchus niger*.

REFERENCES

- Abercrombie, C.L., C.A. Hope, J.M. Holmes, D.E. Scott & J.E. Lane. 1982. Investigations into the status of the Morelet's crocodile (*Crocodylus moreletii*) in Belize. 1980. In Crocodiles, Proceedings of the 5th Working Meeting of the IUCN/SSC Crocodile Specialist Group Gainesville, Florida, 11-30 IUCN, Gland, Switzerland.
- Aparecida Santos, S., M. Stoli Nogueira, M. Silva Pinheiro, Z. Campos, W.E. Magnusson & G.M. Mourao. 1996. Diets of *Caiman crocodilus yacare* from different habitats in the Brazilian Pantanal. Herpetol. J. 6: 111-117.
- Aparicio, J., A. Llobet & L. Pacheco. 1999. Criterios utilizados para recomendar una cuota de cosecha de *Caiman yacare* en Bolivia para 1999. Viceministerio de Desarrollo Sostenible y Medio ambiente, La Paz, Bolivia.
- Ayazaguena, J. 1983. Ecología del Caimán de anteojos o baba (*Caiman crocodilus* L.) en los llanos de Apure (Venezuela). Doñana Act. vert. N° especial 10-3: 136.
- Bourrel, L., S. Moreau & L. Philips. 1999. Flood dynamics in the Bolivian Amazon basin. Rev. Bol. Ecol. Conser. Amb. 6: 5-17.
- Brazaitis, P. 1989. The Caiman of the Pantanal, past, present and future. In Crocodiles, Proceedings of the 8th working Meeting of the IUCN/SSC Crocodile Specialist Group, Quito, Ecuador, 119-124 IUCN, Gland, Switzerland.
- Breiman, L., J.H. Friedman, R.A. Olshen, & C.J. Stone. 1984. Classification and Regression Trees. Wadsworth International Group, Belmont, California, USA.
- Cisneros, F & P.A. Van Damme. 2005. Observaciones sobre la morfometría del lagarto (*Caiman yacare*) y del Caiman negro (*Melanosuchus niger*) en el TIPNIS (Bolivia). Rev. Bol. Ecol. Conserv. Amb. 18: 77-86
- Da Silveira, R. & W. Magnusson. 1999. Diets of spectacled and black caiman in the Anavilhanos Archipelago, Central Amazonia, Brasil. J. Herpetol. 31: 514-520.
- Da Silveira, R. & J.B. Thorbjarnarson. 1999. Conservation implications of commercial hunting of black and spectacled caiman in the Mamirauá Sustainable development Reserve, Brazil. Biol. Conserv. 88: 103-109.
- Ergueta, P. & L.F. Pacheco. 1990. Los crocodilos (Orden Crocodylia) de Bolivia. Ecol. Bol. 15: 69-81.
- Godshalk, R.E. 1997. Un programa de conservación del lagarto *Caiman crocodilus yacare* en Bolivia, con manejo para la cosecha sostenible de cueros. In Manejo de fauna silvestre en la amazonia, Instituto de Ecología, La Paz, Bolivia.
- Godshalk, R.E. 1982. Status and conservation of *Crocodylus intermedius* in Venezuela. In Crocodiles, Proceedings of the 5th Working meeting of the Crocodile Specialist Group IUCN/SSC, Gainesville Florida, Gland, Switzerland.
- Herron, J.C. 1994. Body size, spatial distribution, and microhabitat use in the Caimans, *Melanosuchus niger* and *Caiman crocodilus*, in a Peruvian lake. J. Herpetol. 28: 508-513.
- Horna, V., R. Zimmermann, R. Cintra, P. Vásquez & J. Horna. 2003. Feeding ecology of the Black Caiman (*Melanosuchus niger*) in Manu National Park, Peru. Lyonia 4: 65-72.
- Jongman, R.H.G., C.J.F. Ter Braak & O.F.R. Van Tongeren. 1987. Data Analysis in community and landscape ecology. Pudoc, Wageningen, Holland.
- King, F.W. & D.W. Videz Roca. 1989. The caimans of Bolivia: A preliminary report on a CITES and Centro de Desarrollo Forestal sponsored survey of species distribution and status. In Crocodiles, Proceedings of the 8th Working meeting of the Crocodile Specialist Group, Quito, Ecuador.
- King, F.W., A.L. Aquino, N. Scott & R. Palacios. 1994. Survey of caimans in Paraguay. In Crocodiles, Proceedings of the 12th Working meeting of the Crocodile Specialist Group, 2:162-198 IUCN, Gland, Switzerland.
- Liceaga, I., S. Ten & M. González. 2001. Abundancia y estructura poblacional de crocodilos en la Reserva Inmovilizada Iténez (Beni, Bolivia). Rev. Bol. Ecol. Conserv. Amb. 10: 117-123.
- Llobet, A. & E. Goitia. 1997. Abundancia y estructura poblacional de *Caiman yacare* en lagunas de la llanura inundable de los ríos Ichilo y Chapare (Bolivia). Rev. Bol. Ecol. Conserv. Amb. 2: 39-48.
- Llobet, A. & J. Aparicio. 1999. Abundancia, estructura poblacional y perspectivas de aprovechamiento de *Caiman yacare* en cinco estancias del departamento

- del Beni, p. 285-293. In T. Fang, O.L. Montenegro & R.E. Bodmer (eds.). Manejo y Conservación de Fauna Silvestre en América Latina, Instituto de Ecología, La Paz, Bolivia.
- Llobet, A., L.F. Pacheco & J. Aparicio. 2004. Analysis of the Program of Conservation and Use of the spectacled caiman (*Caiman yacare*) in Bolivia, and recommendations to improve it. In Proceedings of the 17th Working Meeting of the Crocodile Specialist Group, IUCN. The World Conservation Union, Gland, Switzerland.
- Maldonado, M., E. Goitia, F. Acosta, M. Cadima & D. Castellón. 1996. Caracterización limnológica de lagunas en la Llanura Aluvial del río Ichilo, Cochabamba (Bolivia). Rev. Bol. Ecol. Conserv. Amb. 1: 29-37.
- Magnusson, W.E. 1982. Biological aspects of the conservation of Amazonian Crocodylians. In Crocodiles, Proceedings of the 5th Working Meeting of the IUCN/SSC Crocodile Specialist Group, Gainesville Florida, 108-116 IUCN, Gland, Switzerland.
- Magnusson, W.E. 1983. Size estimates of crocodylians. J. Herpetol. 17: 86-88.
- Magnusson, W.E. & G.H. Rebêlo. 1983. Brazilian crocodiles: problems of conservation in a multispecies system. Zimbabwe Sci. News 17: 56-57.
- Magnusson, W.E. 1985. Habitat selection, parasites and injuries in Amazonian Crocodylians. Amazoniana 9: 193-204.
- Magnusson, W.E., E.V. Da Silva & A.P. Lima. 1987. Diets of Amazonian crocodylians. J. Herpetol. 21: 85-95.
- Medem, F. 1983. Los Crocodylia de Sur América Vol. II Venezuela, Trinidad y Tobago, Guyana, Suriname, Guayana Francesa, Ecuador, Peru, Bolivia, Brasil, Paraguay, Argentina, Uruguay, Colciencias, Bogotá, Colombia. Private edition, Bogota.
- Micucci, P.A., & T. Waller. 1995. Los yacares en Argentina: hacia un aprovechamiento sostenible. In A. Larriera & L.M. Verdade (eds.). Fundación Banco Bica. Vol. I, Santa Fe, Argentina.
- Mourao, G., Z. Campos, M. Coutinho & C. Abercrombie. 1996. Size structure of illegally harvested and surviving Caiman, *Caiman crocodilus yacare*, in Pantanal, Brazil. Biol. Conserv. 75: 261-265.
- Navarro, G. & J.W. Ferreira. 2000. Caracterización ecológica y Biodiversidad de la cuenca oeste del río Ichilo (Cochabamba, Bolivia). Rev. Bol. Ecol. Conserv. Amb. 7: 3-23.
- Navarro, G. & M. Maldonado. 2002. Geografía ecológica de Bolivia: vegetación y ambientes acuáticos. Fundación Simón I. Patiño, Cochabamba, Bolivia.
- Ojasti, J. 1996. Wildlife utilization in Latin America: Current status and prospects for sustainable management. FAO, Rome, Italy.
- Otte, K.C. 1978. Untersuchungen zur Biologie des Mohrenkaiman (*Melanosuchus niger* Spix 1825) in Nationalpark Manu (Peru): Beiträge zur Morphologie, Physiologie, Ethologie und Ökologie, Munic, Deutschland.
- Pacheco, L.F. 1990. Algunos aspectos de la Biología y etología del *Melanosuchus niger* en cautiverio. Tesis de Licenciatura en Biología, Facultad de Ciencias Puras y Naturales, Universidad Mayor de San Andrés, La Paz, Bolivia.
- Pacheco, L.F. 1993. Abundancia, distribución y uso de habitat de Caimanes en Beni, Bolivia. M.S Thesis, University of Florida, Gainesville, Florida, USA.
- Pacheco, L.F. 1996. Plan de Acción para los Caimanes de Bolivia. Ecol. Bol. 27: 43-53.
- Pacheco, L.F. & F.W. King. 1995. Perspectivas de la Conservación de Caimanes en Bolivia. In A. Larriera & L.M. Verdade (eds.). La conservación y el manejo de caimanes y cocodrilos de América Latina, Vol I Fundación Banco Bica, Santo Tomé, Santa Fé, Argentina.
- Pacheco, L.F. & J. Aparicio. 1996. Reptiles. In P. Ergueta & C.B. de Morales (eds.). Libro rojo de los Vertebrados de Bolivia, Bolivia.
- Pacheco, L.F. & A. Llobet. 1998. Estado de las poblaciones de *Caiman latirostris* en Tarija, Bolivia. Rev. Bol. Ecol. Conserv. Amb. 4: 91-98.
- Platt, S.G. & J.B. Thorbjarnarson. 2000. Population status and conservation of Morelet's crocodile, *Crocodylus moreletii*, in northern Belize. Biol. Conserv. 96: 21-29.
- Rebêlo, G.H. & W.E. Magnusson. 1983. An analysis of the effect of hunting on *Caiman crocodilus* and *Melanosuchus niger* based on the sizes of confiscated skins. Biol. Conserv. 26: 95-104.
- Rebêlo, G.H. & L. Lugli. 2001. Distribution and abundance of four caiman species (Crocodylia: Alligatoridae) in Jaú National Park, Amazonas, Brazil. J. Trop. Biol. 49: 1095-1109.
- Rebolledo-Garín, P.P. & M.C. Tapia-Arauz. 1994. La herpetofauna de la reserva de vida silvestre de los ríos Blanco y

- Negro: Diversidad, distribución, pautas para su conservación y uso sostenible, Informe preliminar, Fundación Amigos de la Naturaleza, FAN, La Paz, Bolivia.
- Scott Jr, N.J., A. Aquino & L.A. Fitzgerald. 1990. Distribution, habitats and conservation of the caiman (alligatoridae) of Paraguay. *Vida Silv. Neotrop.* 2: 43-51.
- Thorbjarnarson, J. 1998. Status, ecology and conservation of crocodile (*Crocodylus intermedius*) in Venezuela. FUDENA. Caracas, Venezuela.
- Vallejo, A., S. Ron & E. Asanza. 1996. Growth in *Melanosuchus niger* and *Caiman crocodylus crocodylus* at Zancudococha and Cuyabeno, Ecuadorian Amazon. Proc. I Workshop Meeting of the Crocodile Specialist Group, Santa Fe, Argentina.
- Vasquez, R.P. 1981. Bases biológicas para el manejo de los alligatoridae en Jenaro Herrera (Requena-Perú). Tesis Universidad Nacional Agraria, La Molina, Lima, Perú.
- Waller, T. & P.A. Micucci. 1993. Relevamiento de la distribución, habitat y abundancia de los crocodilianos de la provincia de Corrientes, Argentina. *In* Zoocria de los crocodylia. Memorias de la 1° Reunión Regional de especialistas de Cocodrilos de la UICN 341-385, Gland, Switzerland.

ANNEX I
Environmental characteristics of the sampled oxbow lakes in the Ichilo river basin

Code	Local name oxbow lakes	Perimeter (km)	Lake surface area (km ²)	Distance to river channel (km)	Walking time from river (minutes)	Mean depth (m) (± SD)	Max. depth (m)	Water Transparency (mm)	Conductivity (µS/cm)	Tarope cover (%)	Yomomo cover (%)
		PERI	SUPE	LRD	TIME	PRME	PRMA	TRAN	COND	TARO	YOMO
A	Carretón	9.1	0.96	1.55	40	2.3	4.6	35	53	30	0
B	Corte Pistola	5.9	0.57	0.92	20	4.3	7.9	79	59	10	0
C	Ubense	8.9	0.83	0.24	10	3.3 (±1.5)	7.9	53	49	5	0
D	Los Limones	4.4	0.39	0.26	20	2.9 (±1.0)	4.9	-	70	5	0
E	Corte Viejo	8.8	0.64	0.88	10	4.4 (±1.9)	10.1	75	61	50	0
F	Las Flores I	5.6	0.31	0.89	15	1.4 (±0.4)	1.8	32	104	10	0
G	Las Flores II	5.4	0.63	2.39	50	2.3 (±0.6)	3.4	117	51	0	80
H	Las Flores III	9.3	0.81	2.30	90	2.4	3.1	81	53	0	80
I	Manolo	10.1	0.84	0.13	15	3.4 (±2.2)	10.7	60	55	20	0
J	Ibabo	2.8	1.32	0.66	40	2.0 (±0.5)	3.0	84	67	0	80
K	Corte Chori	26.4	1.59	0.52	10	3.3 (±1.7)	6.4	81	103	15	0
L	Capernaúm	9.2	0.92	1.83	45	2.7 (±0.8)	5.2	86	42	0	80

ANNEX II

Commercial Fisheries Disturbance (CFD) and Lake use by Indigenous People in the sampled oxbow lakes

Code	Local names Oxbow lakes	Number of canoes (Variable CANO)	Path between river and lake	Number of man-days fishers entered /year (Variable CFD)			
				1998	1999	2000	Total
A	Carretón	0	Yes	12	102	28	142
B	Corte Pistola	0	No	5	32	0	37
C	Ubense	0	Yes	68	64	53	185
D	Los Limones	0	Yes	34	70	7	111
E	Corte Viejo	0	Yes	63	117	25	207
F	Las Flores I	2	Yes	0	4	0	4
G	Las Flores II	0	No	0	0	0	0
H	Las Flores III	1	Yes	0	0	0	0
I	Manolo	0	Yes	0	11	5	16
J	Ibabo	1	Yes	0	15	4	19
K	Corte Chori	5	Yes	73	70	32	175
L	Capernaum	1	Yes	0	0	0	0

ANNEX III

Mean caiman densities for RTA classes in oxbow lakes of the Ichilo river floodplain

	RTA classes	Splitting variable	Thresholds	Caiman density (ind./km)	Explained variance
<i>Caiman yacare</i>	CY1a	COND	< 59 µS/cm	3.88 (± 2.10SD) (N=5)	52.4%
	CY2a		> 59 µS/cm	9.42 (± 3.51SD) (N=6)	
		CY1b	LRD < 0.66 km	5.94 (± 2.82SD) (N=4)	27.4%
<i>Caiman yacare</i>	CY2b	LRD*	LRD 0.66 - 1.55 km	10.19 (± 3.94 SD) (N=4)	(at splitting threshold LRD=1.55 km)
	CY3b		LRD > 1.55 km	3.82 (± 2.66SD) (N=4)	33.9% (at splitting threshold LRD= 0.66 km)
<i>Melanosuchus niger</i>	MN1	LRD	LRD < 1.55 km	0.00 (± 0.00SD) (N=8)	52.6%
	MN2	LRD	LRD > 1.55 km	2.88 (± 2.58SD) (N=4)	

*Analysis conducted after excluding the variables COND and TARO from the analysis.